

# PUBLIC HUNTING AREAS

The Sooner State offers plenty of opportunities for hunting from border to border. This map depicts the locations of public hunting areas operated by, or in cooperation with, the Wildlife Department, listed in alphabetical order, as well as the ODWC wildlife office headquarters. The region the area is located in the state can be found in parentheses. For questions or specific information about any Public Hunting Area or Wildlife Management Area, please call the Hunting Contact phone number listed for that area on pages 81-97.































## ODWC Wildlife Office

### A. DEPARTMENT HEADQUARTERS

P.O. Box 53465, Oklahoma City, OK 73152  
 1801 N. Lincoln Blvd., Oklahoma City OK, 73105  
**(405) 521-3851**  
 Wildlife Division Chief - Bill Dinkines  
 Wildlife Division Assistant Chief - Russ Horton

-  - Shooting Range
-  - Wetland Development Unit (WDU)

## Public Hunting Areas

- |  |   |  |  |  |   |
|--|---|--|--|--|---|
| 1. Altus-Lugert (SW)   | 18. Cimarron Hills (NW)   | 35. Gist (SW)  | 52. Little River NWR (SE)  | 69. Ouachita —McCurtain (SE)   | 87. Sparrow Hawk (NE)   |
| 2. American Horse (NW)   | 19. Cookson (NE)  | 36. Grady County (SW)  | 53. Love Valley (SE)                              | 70. Ozark Plateau (NE)   | 88. Spavinaw GMA / Spavinaw PHA (NE)  |
| 3. Arbuckle Springs (SE)   | 20. Cooper (NW)   | 37. Grassy Slough (SE)                            | 54. Lower Illinois River (NE)  | 71. Ozzie Cobb (SE)  | 89. Stringtown (SE)   |
| 4. Arcadia CEA (NE)  | 21. Copan (NE)           | 38. Hackberry Flat WMA / Hackberry Flat WRP (SW)  | 55. Major County (NW)  | 72. Packsaddle (NW)                       | 90. Tenkiller (NE)  |
| 5. Atoka PHA / Atoka WMA (SE)  | 22. Cross Timbers (SW)  | 39. Hall (SW)  | 56. McAlester AAP (SE)   | 73. Pine Creek (SE)  | 91. Texoma-Washita Arm (SE)        |
| 6. Barren Fork (NE)  | 23. Deep Fork (NE)  | 40. Heyburn (NE)   | 57. McClellan-Kerr WMA / McClellan-Kerr WRP (NE)  | 74. Pushmataha (SE)                       | 92. Thomas A. Bamberger Sr. ( NE)   |
| 7. Beaver River (NW)              | 24. Deep Fork NWR (NE)   | 41. Hickory Creek (SE)                            | 58. McCurtain County WA (SE)   | 75. Red Slough WMA / Red Slough WRP (SE)  | 93. Three Rivers (SE)   |
| 8. Black Kettle (NW)   | 25. Dewey County (NW)   | 42. Honobia Creek (SE)   | 59. McGee Creek (SE)   | 76. Rita Blanca (NW)   | 94. Tishomingo NWR / Tishomingo WMU (SE)  |
| 9. Blue River (SE)   | 26. Drummond Flats (NW)  | 43. Hugo WMA/Hugo WRP (SE)                        | 60. Mountain Park (SW)                            | 77. Robbers Cave (SE)  | 95. Vanderwork (SW)   |
| 10. Broken Bow (SE)  | 27. Ellis County (NW)   | 44. Hulah (NE)                                    | 61. Nanih Waiya (SE)   | 78. Salt Plains NWR (NW)   | 96. Washita County (SW)   |
| 11. Burtschi (SW)  | 28. Eufaula (SE)         | 45. James Collins (SE)                            | 62. Neosho (NE)  | 79. Sans Bois (SE)   | 97. Washita NWR (NW)  |
| 12. Camp Gruber (CGTC) / CGTC Areas #4 & #6 (NE)   | 29. Evans Chambers (NW)   | 46. Jap Beaver (SW)  | 63. Okmulgee (NE)                                 | 80. Sandhills WMA (NW)   | 98. Waurika (SW)                   |
| 13. Candy Creek (NE)   | 30. Fobb Bottom (SE)  | 47. John Dahl (NE)   | 64. Oologah (NE)                                  | 81. Sandy Sanders (SW)   | 99. Whitegrass Flats (SE)          |
| 14. Canton WMA / Canton WRP (NW)  | 31. Fort Cobb (SW)       | 48. Kaw (NE)   | 65. Optima (NW)                                   | 82. Schooler (SE)  | 100. Wichita Mountains WR (SW)  |
| 15. Cherokee (NE)                 | 32. Fort Gibson WMA / Fort Gibson WRP (NE)  | 49. Keystone (NE)                                 | 66. Optima NWR (NW)  | 83. Schultz (NW)   | 101. Wister WMA / Wister WRP (SE)  |
| 16. Chickasaw NRA (SE)   | 33. Fort Supply (NW)     | 50. Lake Thunderbird SP (SE)   | 67. Osage (Rock Creek) / Osage (Western Wall) (NE)   | 84. Sequoyah NWR (SE)  | 102. Yourman (SE)   |
| 17. Cimarron Bluff (NW)  | 34. Gary Sherrer (SE)   | 51. Lexington (SE)                                | 68. Ouachita — Le Flore (SE)   | 85. Shorb (NW)   |   |

